


















Gower & Penllergaer Cynlluniau Adnoddau Coedwigaeth
Map Systemau Rheoli Coedwigaeth
Gower & Penllergaer Forest Resource Plan
Forest Management Systems Map



Legend

-  Road Segments
-  water_courses
-  Gower & Penllergaer
- DU15_FRP**
- Forest Management Systems**
-  2017-21
-  2022-26
-  2027-31
-  2032-36
-  2037-41
-  2042-46
-  Unassigned Management
-  Low Impact Silviculture
-  Minimum Intervention
-  Natural Reserve
-  Long Term Retention
-  Recently Felled
-  Open Land
-  Sub-Compartments

Scale: 1:12,500
 Date: 05/07/2019

